
























# Santaquin City Zoning

## City Zoning Areas

	Ag - Agriculture		R-12 - Single Family 12,000sf Lots
	C-1 - General Commercial		R-12 PUD-Planned Unit Development
	CBD - Central Business District		R-15 - Single Family 15,000sf Lots
	CLM - Commercial Light Manufacturing		R-15 PUD-Planned Unit Development
	I-1 - Industrial		R-20 - Single Family 20,000sf Lots
	MSC - Main Street Commercial		R-43 - Single Family Min. 1 Acre Lots
	MSR - Main Street Residential		R-8 - Core Area Residential 8,000sf Lots
	PC - Planned Community		R-Ag - Residential Agriculture
	PF - Public Facilities		RC - Residential Commercial
	R-10 - Single Family 10,000sf Lots		
	R-10 PUD-Planned Unit Development		

## Boundary Lines

	Santaquin City Boundary		Parcel
	Utah County Boundary		

## Special Areas

Please contact Santaquin City Community Development for locations of Agriculture Protection Areas, Hillside Overlay Areas, Wildland Interface Areas, or any other Special Areas not on this map.

0

0.25

0.5

1

Miles

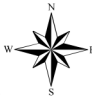
0

1,500

3,000

6,000

Feet



Date: 1/7/2026

Santaquin City makes no warranty with respect to the accuracy, completeness, or usefulness of these maps. Santaquin City assumes no liability for direct, indirect, special, or consequential damages resulting from the use or misuse of these maps, or any of the information contained herein. It is recommended that this data not be used for any design work whatsoever. Portions may be copied for incidental uses, but may not be resold.

